

Swachhata Hi Seva Program

Date: 31.10.2023

MPEDA - RGCA Seabass and Mud Crab Hatcheries, Thoduvai

Activity: Cleaning activities at RGCA Seabass and Mudcrab Hatchery Projects Thoduvai, Sirkali TK, Mayiladuthurai Dist, Tamil Nadu.






GPS Map Camera



Google

Thirumullaivasal, Tamil Nadu, India
7R7P+MM, Thirumullaivasal, Tamil Nadu 609115, India
Lat 11.263812°
Long 79.835802°
31/10/23 04:13 PM GMT +05:30



GPS Map Camera



Google

Thirumullaivasal, Tamil Nadu, India
7R7Q+GJF, Thirumullaivasal, Tamil Nadu 609115, India
Lat 11.264791°
Long 79.839773°
31/10/23 03:25 PM GMT +05:30

MPEDA - RGCA Artemia Project, Tharuvaikulam

Activity: Cleaning activities at Artemia Project premises at Tharuvaikulam, Thoothukudi Dist, Tamil Nadu.





 **GPS Map Camera**



Tharuvaikulam, Tamil Nadu, India
V5WG+WJJ, St Micheal St, Tharuvaikulam, Tamil Nadu 628105, India
Lat 8.897336°
Long 78.176007°
31/10/23 10:08 AM GMT +05:30



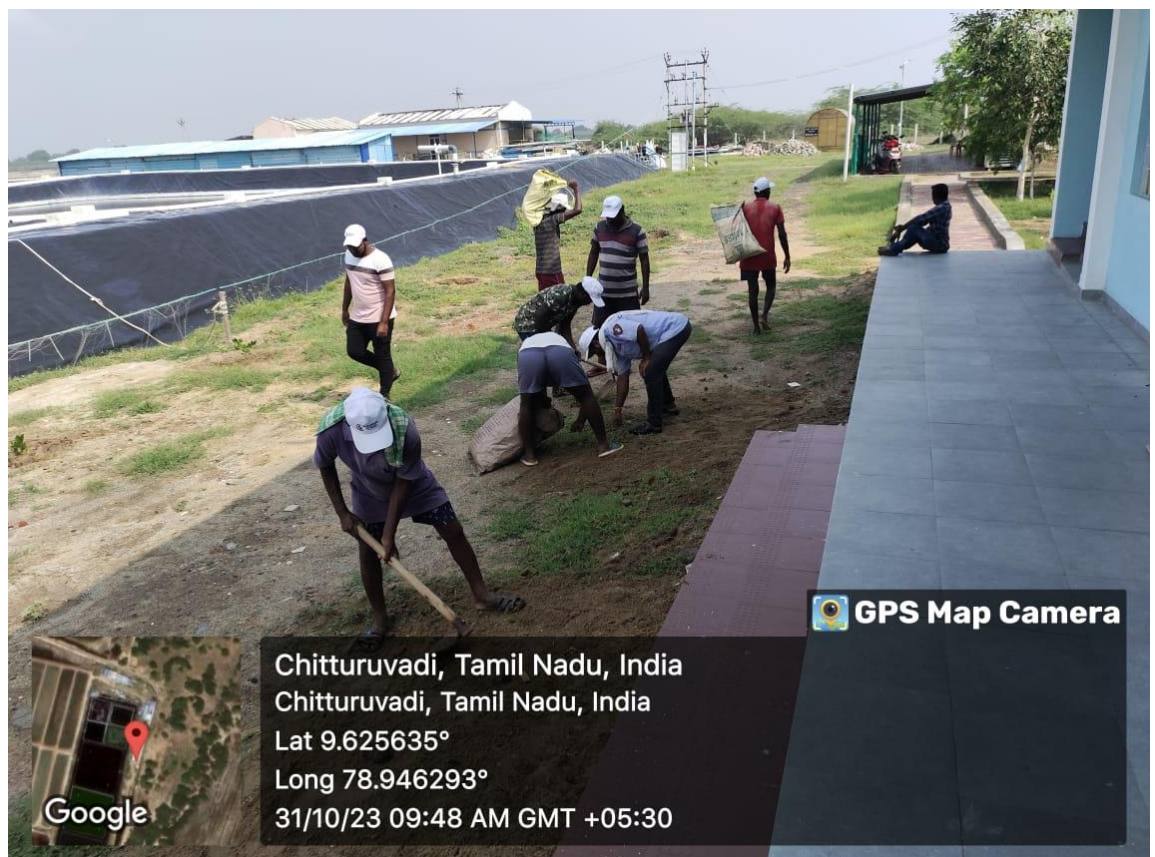
 **GPS Map Camera**




Tharuvaikulam, Tamil Nadu, India
V5WG+WJJ, St Micheal St, Tharuvaikulam, Tamil Nadu 628105, India
Lat 8.897336°
Long 78.176007°
31/10/23 10:15 AM GMT +05:30


MPEDA - RGCA Artemia Demo Farm Project, Ramanathapuram

Activity: Cleaning activity at Artemia Demo Farm Project, Ramanathapuram Tamil Nadu.






 **GPS Map Camera**



Chitturuvadi, Tamil Nadu, India
Chitturuvadi, Tamil Nadu, India
Lat 9.625688°
Long 78.946302°
31/10/23 09:44 AM GMT +05:30



 **GPS Map Camera**



Chitturuvadi, Tamil Nadu, India
Chitturuvadi, Tamil Nadu, India
Lat 9.625702°
Long 78.946308°
31/10/23 09:44 AM GMT +05:30


MPEDA - RGCA BMC, Visakhapatnam

Activity: Cleaning activities at Broodstock Multiplication Centre, Visakhapatnam, Andhra Pradesh.





GPS Map Camera



Kapuluppada, Andhra Pradesh, India

RCM7+P7R, Mangamari Peta, Kapuluppada, Visakhapatnam,

Andhra Pradesh 530048, India


Lat 17.834212°

Long 83.413977°

31/10/23 12:04 PM GMT +05:30



GPS Map Camera



Kapuluppada, Andhra Pradesh, India

RCM7+P7R, Mangamari Peta, Kapuluppada, Visakhapatnam,

Andhra Pradesh 530048, India

Lat 17.83423°

Long 83.413967°

31/10/23 12:02 PM GMT +05:30



MPEDA - RGCA Tilapia Project, Manikonda

Activity: Cleaning activities at Tilapia Project, Manikonda, Krishna Dist, Andhra Pradesh.






GPS Map Camera



Kandalampadu, Andhra Pradesh, India
CRPH+CW8, Kandalampadu, Andhra Pradesh 521260,
India
Lat 16.435887°
Long 80.828593°
31/10/23 08:03 AM GMT +05:30



GPS Map Camera




Kandalampadu, Andhra Pradesh, India
CRPH+CW8, Kandalampadu, Andhra Pradesh 521260, India
Lat 16.436471°
Long 80.828764°
31/10/23 08:03 AM GMT +05:30

MPEDA - RGCA MFHP, Pozhiyoor & Cage Facility Muttom

Activity: Cleaning activities at Marine Finfish Hatchery Project, Pozhiyoor and Cage Facility at Muttom, Thiruvananthapuram Dist, Kerala.





MPEDA - RGCA DTSP, Andaman

Activity: Cleaning activity at RGCA Domestication of Tiger Shrimp Project (DTSP) premises at Kodyaghat, South Andaman.






 **GPS Map Camera**



Google

South Andaman, Andaman and Nicobar Islands, India
GPHF+M4P, Andaman and Nicobar Islands 744105, India
Lat 11.528936°
Long 92.722906°
31/10/23 11:38 AM GMT +05:30



 **GPS Map Camera**



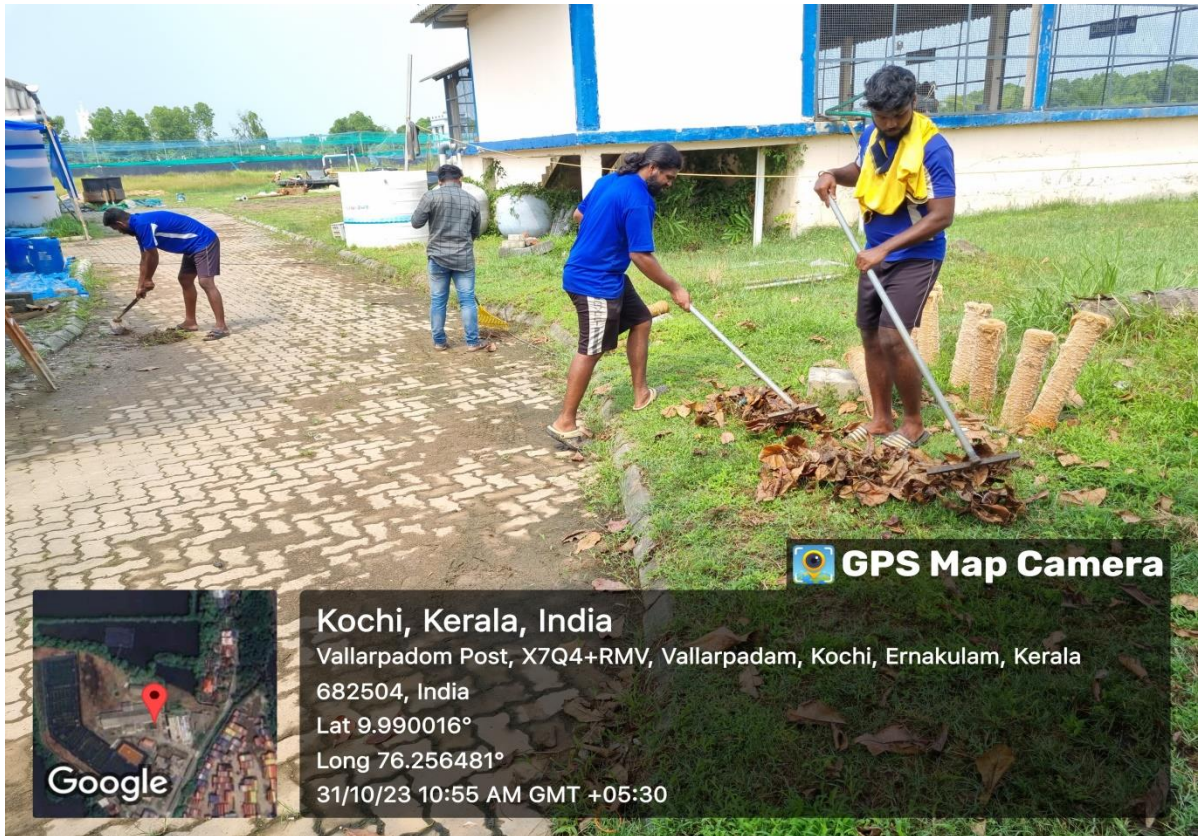
Google

South Andaman, Andaman and Nicobar Islands, India
GPHF+M4P, Andaman and Nicobar Islands 744105, India
Lat 11.529025°
Long 92.72295°
31/10/23 11:46 AM GMT +05:30

MPEDA - RGCA MAC, Vallarpadam

Activity: Cleaning activity at Office premises of Multispecies Aquaculture Complex, Vallarpadam, Ernakulam, Kerala.





MPEDA - RGCA AQF, Chennai

Activity: Cleaning activities at Aquatic Quarantine Facility Premises, Neelangarai, Chennai, Tamil Nadu.





 GPS Map Camera



Chennai, Tamil Nadu, India

10, Sri Kapaleeswarar Nagar, Neelankarai, Chennai, Tamil Nadu 600041, India

Lat 12.946332°

Long 80.260968°

31/10/23 04:37 PM GMT +05:30



 GPS Map Camera



Chennai, Tamil Nadu, India

4/57, Sri Kapaleeswarar Nagar, Neelankarai, Chennai, Tamil Nadu 600041, India

Lat 12.947913°

Long 80.26126°

31/10/23 04:26 PM GMT +05:30




 GPS Map Camera



Chennai, Tamil Nadu, India
10, Sri Kapaleeswarar Nagar, Neelankarai, Chennai, Tamil Nadu 600041, India
Lat 12.946715°
Long 80.261068°
31/10/23 04:33 PM GMT +05:30



 GPS Map Camera



Chennai, Tamil Nadu, India
412, Sri Kapaleeswarar Nagar, Neelankarai, Chennai, Tamil Nadu 600041, India
Lat 12.949158°
Long 80.261116°
31/10/23 05:20 PM GMT +05:30